

# Public Participation in the Planning Process

## WINTER '07

### LEVEL I

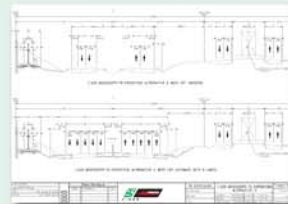

- Purpose and Need for the project, which includes the general location of the corridor and light rail transit as the technology



## SPRING '08

### LEVEL II SCREENING

- Multiple options for alternatives (rail alignment and station platform locations) - based on previous studies and input from first public meeting
- Criteria and analysis for screening different alternatives



## SUMMER '08

### REFINEMENT


- Preferred Alternative based on screening and public and stakeholder input
- Information on specific location and number of parking spaces at each station
- Overview of potential impacts of preferred alternative



## WINTER '08

### ENVIRONMENTAL EVALUATION/ FEDERAL DECISION DOCUMENT

- Detailed impacts and benefits of preferred alternative
- Mitigation required to address impacts



## TOPICS FOR PUBLIC INPUT

- General corridor location
- Light rail transit technology
- Corridor specific concerns

- Criteria for screening alternatives analysis
- Location of station platforms
- Whether or not parking should be at a given station
- Corridor specific concerns

- Preferred alternative (including impacts and benefits)
- Corridor specific concerns

- Environmental Evaluation results
- Mitigation measures
- Final Phase I opportunity for comment (prior to final approval of environmental documents)